






SiteSolutions Highways



Section 1: Roads

| | | |
|---|--|----------------|
|  | Section 1A: Privately Maintained Roads | NOT IDENTIFIED |
|  | Section 1A: Privately Maintained Footpaths | NOT IDENTIFIED |
|  | Section 1A: Privately Maintained Verges | NOT IDENTIFIED |
|  | Section 1B: Traffic Schemes and Orders | IDENTIFIED |

Section 2: Roadworks

| | | |
|---|--------------------------------------|------------|
|  | Section 2A: Traffic Alerts | IDENTIFIED |
|---|--------------------------------------|------------|

Section 3: Rights of Access

| | | |
|---|---|----------------|
|  | Section 3A: Existing Rights of Way | |
|  | Section 3B: Proposed or Amended Rights of Way | NOT IDENTIFIED |

The Responsible Authorities for the site are:

Royal Borough of Greenwich

This report is issued for the site described as:

**County Court
Court House 165-169
Powis Street
LONDON
SE18 6JW**

Report Reference
120545220_1_1

National Grid Reference
543230 179080

Customer Reference
PZP/116601.10_HWS

Report Date
12 April 2017

CONTACT DETAILS

If you require assistance please contact our customer services team on:

0844 844 9966

or by email at:
helpdesk@landmark.co.uk



Understanding This Report

This report identifies matters relating to roads, footpaths and public rights of way within and abutting the site boundary. However, where all immediate areas are privately maintained we will indicate the extent of the nearest adopted highway.

Section 1: Roads

Section 1a: Roads, Footpaths and Verges

Identifies road, footpath and verge orders in the vicinity of the site; states their adoption status and details who is responsible for their maintenance. The reply to this enquiry is restricted to highways maintainable at the public expense as defined by s.36 of the Highways Act 1980. This will include relevant details of trunk roads maintained by the Highways Agency.

Section 1b: Traffic Schemes and Orders

Identifies any road improvement schemes or traffic regulation orders in the vicinity of the site.

Please note that in some circumstances road closure orders can be obtained by third parties from Magistrates Courts or can be made by the Secretary of State without involving the local authority.

Section 2: Roadworks

Section 2a: Traffic Alerts

Identifies temporary road works in the vicinity of the site and describes the anticipated impact.

Section 3: Rights of Access

Section 3a: Existing Rights of Way

There is a statutory duty for certain local authorities known as surveying authorities to maintain a Definitive Map and statement which records all public rights of way in their surveying area. Not all paths which are open for use by the public are rights of way or maintainable at public expense. Anyone can walk on a public right of way, but there may be restrictions on accessing such paths using other forms of transport.

Section 3b: Proposed or Amended Rights of Way

Details any amendments or proposals to amend Public Rights of Way.

Next Steps:

For help with the report contact our Customer Services Team on 0844 844 9966 or email helpdesk@landmark.co.uk

If you would like any further information regarding adoption status or Rights of Access amendments please contact the relevant responsible authority. The authority's contact details can be found in the Useful Contacts section of this report.









Section 1a: Roads, Footpaths and Verges

The following section shows the extent of publicly maintainable roads, footpaths and verges in and about the site.



© Crown Copyright and Database Rights Ordnance Survey 100043397

| | | | |
|---|--|--|--|
|  Site Boundary |  Private |  PMH/S38 |  Highways Agency |
|  Public | Road has not been adopted as a highway maintainable at public expense. <i>Members of the public may still have the right to use the road in their vehicles or on foot but the responsibility for and cost of maintenance is held privately.</i> | Prospectively Maintainable Highway - Road is not currently adopted as a highway maintainable at public expense but the relevant authority has indicated through proposals, bonds, bond waivers or other means that they may adopt the road for maintenance at a future date. | This road is managed and maintained by the Highways Agency. |
| Highway maintainable at public expense as defined under S36 of the Highways Act. | | |  Other Maintainable |
| | | | Where identified please refer to the Notes box on the next page. |

Roads investigated are shown coloured on the plan and listed by status in the table. Uncoloured roads have not been checked.

Section 1a: Roads, Footpaths and Verges

| Road Name | Road Maintenance Status | Footway Maintenance Status | Verge Maintenance Status |
|----------------------|-------------------------|----------------------------|--------------------------|
| Powis Street, London | Public | Public | None |

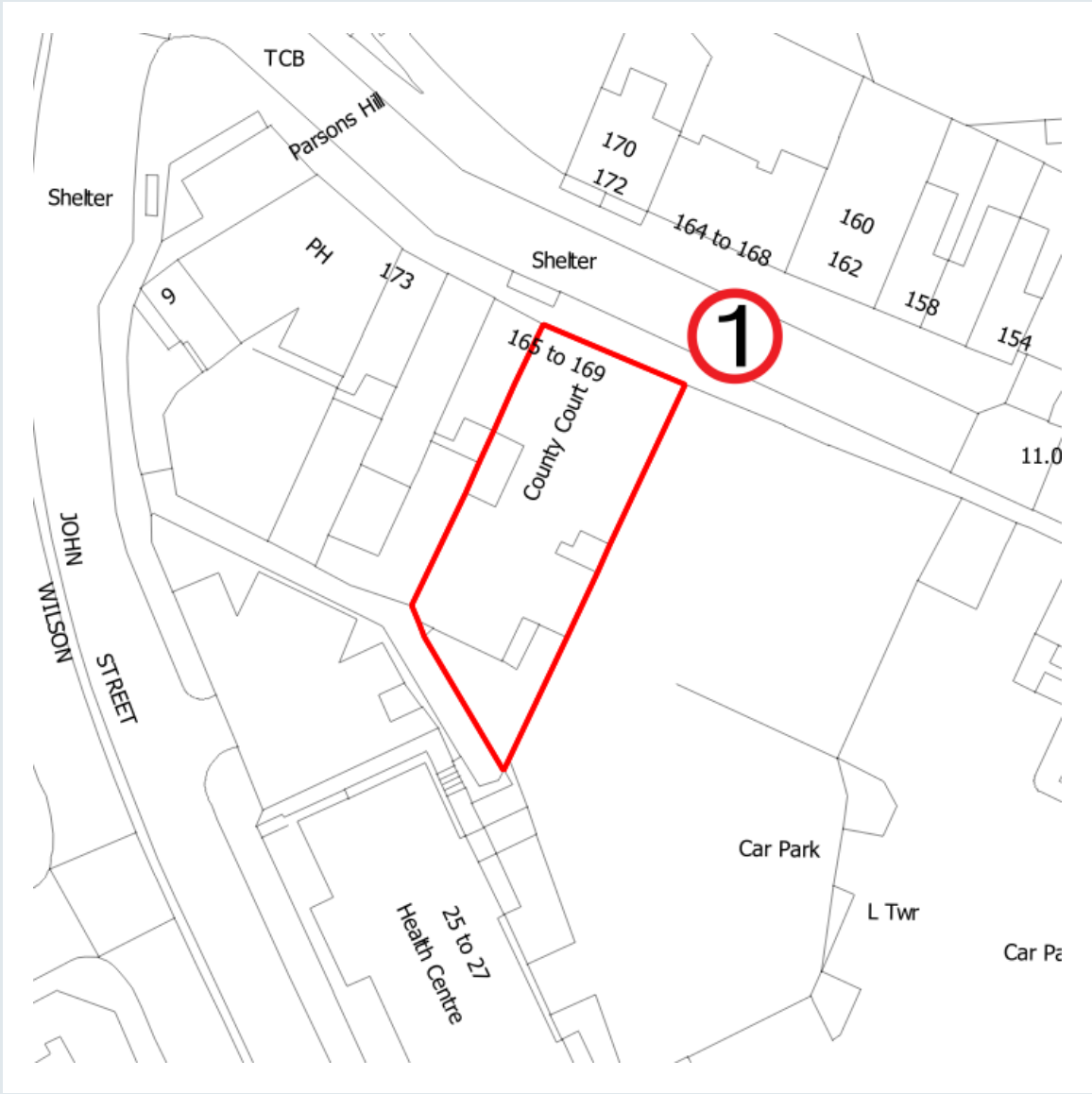
Notes

It should be noted that this information relates to the party responsible for maintenance, and makes no statement regarding ownership.



Section 1b: Traffic Schemes and Orders

The following section shows improvement schemes and records listed in local authority and Highways Agency records which affect roads in the vicinity of the site.



© Crown Copyright and Database Rights Ordnance Survey 100043397



Site Boundary



ID - Schemes in the vicinity



ID - Schemes at this location

In some circumstances road closure orders can be obtained by third parties from Magistrates Courts or can be made by the Secretary of State without involving the local authority.

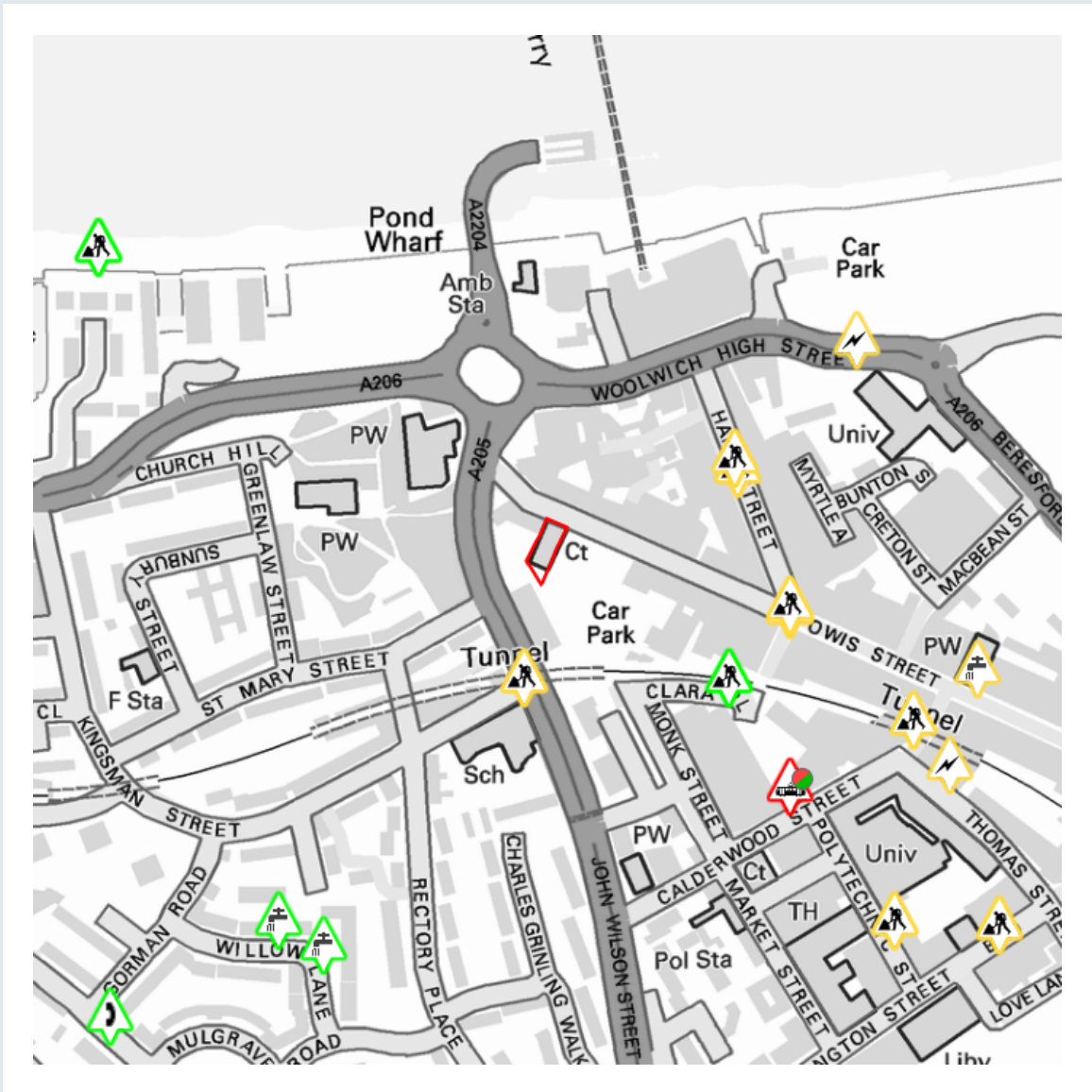
Section 1b: Traffic Schemes and Orders

| ID | Source | Scheme Name | Scheme Type | Proposal | Status | Date |
|----|----------------|--|---------------------------------------|-------------------|--------|------------|
| 1 | London Gazette | Royal Borough of Greenwich The Greenwich (20MPH)(No.31) Traffic Order 2015 | Traffic Calming works e.g. Road Humps | 20mph speed limit | Made | 17/07/2015 |




Section 2a: Traffic Alerts


The following section shows roadworks scheduled to take place in the next six months. It shows the types of work planned, the traffic management plan and the potential severity of the delay.





© Crown Copyright and Database Rights Ordnance Survey 100043397


 Site boundary


Traffic alerts:

 Delays Likely

 Delays Possible

 Delays Unlikely


















 Details not supplied

 Works Planned

The information is from a live feed and is correct as of the date of publication. The visible mapping area has been searched.

Section 2a: Traffic Alerts

Alerts listed by distance from the centre of the site.

| Alert | Description | Impact | Status | Start Date | End Date |
|---|---|--------------------------------|---------------|-------------|-------------|
|  | John Wilson Street, Woolwich, Greenwich | Medium impact, delays possible | Planned works | 19 Apr 2017 | 23 Apr 2017 |
|  | Hare Street, Woolwich, Greenwich | Medium impact, delays possible | Planned works | 12 Apr 2017 | 14 Apr 2017 |
|  | Hare Street, Woolwich, Greenwich | Medium impact, delays possible | Planned works | 11 Apr 2017 | 13 Apr 2017 |
|  | Clara Place, Woolwich, Greenwich | Low impact, delays unlikely | Planned works | 12 Apr 2017 | 14 Apr 2017 |
|  | Barnard Close, Woolwich, Greenwich | Medium impact, delays possible | Current works | 07 Apr 2017 | 10 Apr 2017 |
|  | Barnard Close, Woolwich, Greenwich | Medium impact, delays possible | Planned works | 12 Apr 2017 | 14 Apr 2017 |
|  | Woolwich High Street, Woolwich, Greenwich | Medium impact, delays possible | Planned works | 05 Jun 2017 | 07 Jul 2017 |
|  | Calderwood Street, Woolwich, Greenwich | High impact, delays likely | Planned works | 25 Apr 2017 | 27 Apr 2017 |
|  | Calderwood Street, Woolwich, Greenwich | Medium impact, delays possible | Current works | 07 Apr 2017 | 10 Apr 2017 |
|  | Powis Street, Woolwich, Greenwich | Medium impact, delays possible | Current works | 07 Apr 2017 | 10 Apr 2017 |
|  | Thomas Street, Woolwich, Greenwich | Medium impact, delays possible | Current works | 10 Apr 2017 | 21 Apr 2017 |
|  | Willow Lane, Woolwich, Greenwich | Low impact, delays unlikely | Planned works | 12 Apr 2017 | 18 Apr 2017 |
|  | Willow Lane, Woolwich, Greenwich | Low impact, delays unlikely | Planned works | 11 Apr 2017 | 13 Apr 2017 |
|  | Maud Cashmore Way, Woolwich, Greenwich | Low impact, delays unlikely | Current works | 20 Mar 2017 | 20 Apr 2017 |
|  | Polytechnic Street, Woolwich, Greenwich | Medium impact, delays possible | Planned works | 23 May 2017 | 25 May 2017 |
|  | Wellington Street, Woolwich, Greenwich | Medium impact, delays possible | Planned works | 13 Apr 2017 | 17 Apr 2017 |
|  | Mulgrave Road, Woolwich, Greenwich | Low impact, delays unlikely | Planned works | 12 Apr 2017 | 13 Apr 2017 |

Section 2a: Traffic Alerts

Alerts listed by distance from the centre of the site.

Types of work



Electricity Works



Gas Works



Local Authority Works



Telecoms Works



Water/Sewage Works



Alert / Live Incident



Skip



No Works Information



Parking Suspended



Mobile Display Board



Building Materials



Diversion



Scaffolding



Alert / Live Incident



Road Closure



Network Rail Work



Tram Works

Traffic Management



Planned Work



Road Closure



Lane Closure



Traffic Lights



Stop/Go Boards



Give and Take



Priority Works



Contra-flow



Section 3a: Existing Rights of Way

The following section shows the existing public footpaths, bridleways and byways identified on Ordnance Survey 1:25,000 scale Mapping. Any subsequent amendments to these rights of way will be highlighted in Section 3b.



© Crown Copyright and Database Rights Ordnance Survey 100044137.

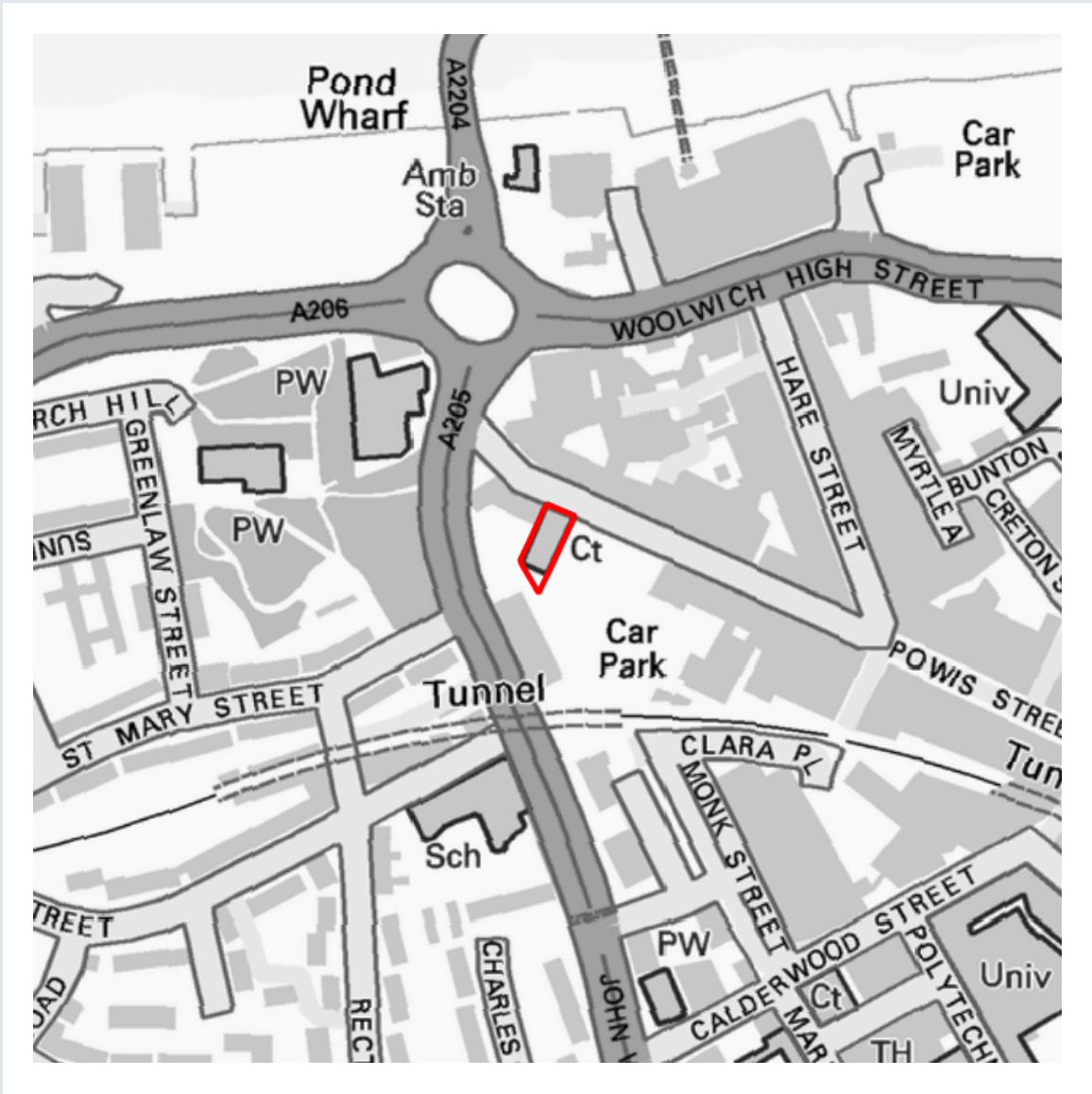
| | | |
|---|---|---|
| <div><div><div></div></div><div>Site Boundary</div></div> <div><div><div></div></div><div>Search Buffer</div></div> | <div><div>Public Rights of way</div><div>(Rights of way are not shown on maps of Scotland)</div><div><div><div>Footpath</div></div><div><div>Bridleway</div></div><div><div>Byway open to all traffic</div></div><div><div>Road used as a public path</div></div></div><div><div>The representation on this map of any other road, track or path is no evidence of the existence of a right of way.</div><div>Full list of symbols is shown in the User Guide.</div></div><div><div>Other Public Access</div><div><div>Other routes with public access</div></div><div><div>The exact nature of the rights on these routes and the existence of any restrictions may be checked with the local highway authority.</div><div>Alignments are based on the best information available.</div></div></div></div> | <div><div><div>National trail or Recreational path</div></div><div><div>Permitted Bridleway</div></div><div><div>Permitted Footpath</div></div></div> <div><div>Paths and bridleways along which landowners have permitted public use but which are not rights of way. The agreements may be withdrawn.</div></div> <div><div><div>Permitted Bridleway coincident with a right of way.</div></div><div><div>Selected cycle route off and on road.</div></div></div> |
|---|---|---|

It should be noted that while a route may not show on the Definitive Map, it is not conclusive evidence that a right of way does not exist.



Section 3b: Proposed or Amended Rights of Way

The following section reveals any amendments or proposals to amend Public Rights of Way, including (but not limited to) public path orders, map modification orders, diversions, extinguishments or deemed dedications as highway land.



© Crown Copyright and Database Rights Ordnance Survey 100043397



Site Boundary



ID - Schemes in the vicinity



Route



Area

There is no Proposed or Amended Rights of Way data available within the vicinity of the site.

Useful Contacts

Please see below the contact details of all those referred to within this report.
For all other queries please contact:

Landmark Information Group
Imperium
Imperial Way
Reading
Berkshire
RG2 0TD

If you require assistance please contact our customer services team on:

0844 844 9966

or by email at:
helpdesk@landmark.co.uk

| Contact | Address | Contact Details |
|---------|--|---|
| | Highway Records Regeneration Enterprise and Skills Crown Building 48 Woolwich New Road Woolwich London SE18 6HQ | E: contact-centre@royalgreenwich.gov.uk T: 020 8854 8888 |

Useful Information

Terms and Conditions

Full Terms and Conditions can be found on the following links:

Argyll Environmental Ltd:

<http://www.landmarkinfo.co.uk/Terms/Show/490>

If you experience difficulties accessing our Terms and Conditions, please copy and paste the link directly into your browser, you will then be able to access our Terms and Conditions from there. Should you still experience difficulties, please telephone our Customer Service Team on 0844 844 9966.

Copyright Statement

The data supplied for this Highways report falls under the following copyrights: © Landmark Information Group and/or its Data Suppliers 2014; © 2014 One Search Direct Limited. Contains Ordnance Survey Data. Ordnance Survey Licence number 100044137 and 100043397. Crown Copyright and Database Right 2014. Roadworks and incidents information ('Traffic Alerts') provided by ELGIN www.elgin.org.uk. Roadworks Information Database Right copyright © ELGIN. Roadworks Information may contain NTIS Traffic Data copyright © Highways Agency. Roadworks Information may contain TfL Transport Data copyright © Transport for London. Roadworks and incidents information is provided for information only and neither the highway authority providing the data nor ELGIN accepts any responsibility for any loss or damage caused as a result of using the information. Whilst every care has been taken in the compilation of the information, ELGIN disclaims any warranty or representation, express or implied about its content, accuracy, completeness or appropriateness for a particular purpose.

£10 Million Professional Indemnity Cover

The data in this search is covered by a £10 Million Professional Indemnity Cover policy and applies to all searches. This policy is invoked in the unlikely event that we provide you with any negligent advice or service which you have paid for which results in you suffering a direct financial loss; loss is defined as a diminution in value of your property arising from the direct result of our negligence in providing incorrect information and/or omitting information from the search data provided in this report. Our data is triple quality assured to ensure the most accurate, timely and up-to-date response is being supplied, and this policy is in place to give peace of mind to those depending on the data throughout the transaction.

Powered by:



Important Consumer Protection Information

This search has been produced by Argyll Environmental Ltd, 1st Floor, 98-99 Queens Road, Brighton, BN1 3XF

Tel: 0845 458 5250

Fax: 08456 458 5260

Email: orders@argyllenviro.com

Argyll Environmental Ltd is registered with the Property Codes Compliance Board (PCCB) as a subscriber to the Search Code. The PCCB independently monitors how registered search firms maintain compliance with the Code.

The Search Code:

- Provides protection for homebuyers, sellers, estate agents, conveyancers and mortgage lenders who rely on the information included in property search reports undertaken by subscribers on residential and commercial property within the United Kingdom.
- Sets out minimum standards which firms compiling and selling search reports have to meet.
- Promotes the best practice and quality standards within the industry for the benefit of consumers and property professionals.
- Enables consumers and property professionals to have confidence in firms which subscribe to the code, their products and services.

By giving you this information, the search firm is confirming that they keep to the principles of the Code. This provides important protection for you.

The Code's core principles

Firms which subscribe to the Search Code will:

- Display the Search Code logo prominently on their search reports.
- Act with integrity and carry out work with due skill, care and diligence.
- At all times maintain adequate and appropriate insurance to protect consumers.
- Conduct business in an honest, fair and professional manner.
- Handle complaints speedily and fairly.
- Ensure that products and services comply with industry registration rules and standards and relevant laws.
- Monitor their compliance with the Code.

Complaints

If you have a query or complaint about your search, you should raise it directly with the search firm, and if appropriate ask for any complaint to be considered under their formal internal complaints procedure. If you remain dissatisfied with the firm's final response, after your complaint has been formally considered, or if the firm has exceeded the response timescales, you may refer your complaint for consideration under The Property Ombudsman scheme (TPOs). The Ombudsman can award up to £5,000 to you if the Ombudsman finds that you have suffered actual financial loss and/or aggravation, distress or inconvenience as a result of your search provider failing to keep to the Code.

Please note that all queries or complaints regarding your search should be directed to your search provider in the first instance, not to TPOs or to the PCCB.

TPOs Contact Details:

The Property Ombudsman scheme
Milford House
43-55 Milford Street
Salisbury
Wiltshire SP1 2BP

Tel: 01722 333306

Fax: 01722 332296

Web site: www.tpos.co.uk

Email: admin@tpos.co.uk

You can get more information about the PCCB from www.propertycodes.org.uk.

PLEASE ASK YOUR SEARCH PROVIDER IF YOU WOULD LIKE A COPY OF THE SEARCH CODE

Complaints Procedure

If you want to make a complaint, we will:

- Acknowledge it within 5 working days of receipt.
- Normally deal with it fully and provide a final response, in writing, within 20 working days of receipt.
- Keep you informed by letter, telephone or e-mail, as you prefer, if we need more time.
- Provide a final response, in writing, at the latest within 40 working days of receipt.
- Liaise, at your request, with anyone acting formally on your behalf.

Complaints should be sent to:

Argyll Environmental Ltd
1st Floor
98-99 Queens Road
Brighton
BN1 3XF

Tel: 0845 458 5250
Email: orders@argyllenviro.com

If you are not satisfied with our final response, or if we exceed the response timescales, you may refer the complaint to The Property Ombudsman Scheme (TPOs):

Tel: 01722 333306
Email: admin@tpos.co.uk

We will co-operate fully with the Ombudsman during an investigation and comply with his final decision.